



KAKATIYA INSTITUTE OF TECHNOLOGY & SCIENCE

Opp : Yerragattu Gutta, Hasanparthy (Mandal), WARANGAL - 506015, TELANGANA, INDIA

काकतीय प्रौद्योगिकी एवं विज्ञान संस्थान, वरंगल - ५०६०१५, तेलंगाना, भारत

కాకతీయ సాంకేతిక విజ్ఞాన శాస్త్ర విద్యాలయం, వరంగల్ - ౫౦౬ ౦౧౫ తెలంగాణ, భారతదేశము

(An Autonomous Institute under Kakatiya University, Warangal)


(Approved by AICTE, New Delhi; Recognised by UGC under 2(f) & 12(B); Sponsored by EKASILA EDUCATION SOCIETY)

website: www.kitsw.ac.in

E-mail: principal@kitsw.ac.in

☎ : +91 9392055211, +91 7382564888

INSTITUTE INFRASTRUCTURE FACILITIES





Decimal	DMS
Latitude: 18.054213	18°31'4" N
Longitude: 79.538472	79°32'18" E
2023-10-20(Fri) 03:58(pm)	

4.1.1.1.1 B-III-215 Lecture Hall



Decimal	DMS
Latitude: 18.053065	18°2'11" N
Longitude: 79.537405	79°32'14" E
2023-10-21(Sat) 10:52(am)	

4.1.1.1.2 B-IV-002A Tutorial Hall



Decimal	DMS
Latitude: 18.052341	18°3'8" N
Longitude: 79.536882	79°32'13" E
2023-10-21(Sat) 10:52(am)	

4.1.1.1.3 B-IV-008 Lecture Hall



Decimal	DMS
Latitude: 18.05222	18°37' N
Longitude: 79.537334	79°32'14" E
2023-10-21(Sat) 11:28(am)	

4.1.1.1.4 B-IV-126 Lecture Hall



Decimal	DMS
Latitude: 18.052025	18°37' N
Longitude: 79.537285	79°32'14" E
2023-10-21(Sat) 11:30(am)	

4.1.1.1.5 B-IV-227 Lecture Hall



Decimal	DMS
Latitude: 18.052293	18°3'8" N
Longitude: 79.537298	79°32'14" E
2023-10-21(Sat) 11:00(am)	

4.1.1.1.6 B-IV-311 Lecture Hall




Decimal	DMS
Latitude: 18.053047	18°2'10" N
Longitude: 79.537829	79°32'16" E
2023-10-20(Fri) 04:28(pm)	

4.1.1.1.7 B-V-103 Lecture Hall



Decimal	DMS
Latitude: 18.052121	18°2'11" N
Longitude: 79.53784	79°32'16" E
2023-10-20(Fri) 04:29(pm)	

4.1.1.1.8 B-V-204 Lecture Hall



Decimal	DMS
Latitude: 18.053001	18°2'10" N
Longitude: 79.537846	79°32'16" E
2023-10-20(Fri) 04:35(pm)	

4.1.1.1.9 B-V-304 Lecture Hall



Decimal	DMS
Latitude: 18.054345	18°31'15" N
Longitude: 79.537714	79°32'18" E
2023-10-20(Fri) 03:46(pm)	

4.1.1.1.10 B-VI-103 Lecture Hall



Decimal	DMS
Latitude: 18.054414	18°31'15" N
Longitude: 79.537428	79°32'14" E
2023-10-20(Fri) 03:44(pm)	

4.1.1.1.11 B-VI-207 Lecture Hall



Decimal	DMS
Latitude: 18.054321	18°31'14" N
Longitude: 79.537553	79°32'18" E
2023-10-20(Fri) 03:43(pm)	

4.1.1.1.12 B-VI-307 Lecture Hall



Decimal	DMS
Latitude: 18.052067	18°37' N
Longitude: 79.537326	79°32'14" E
2023-10-21(Sat) 11:30(am)	

4.1.1.1.13 B-IV-228 Drawing Hall



Decimal	DMS
Latitude: 18.052093	18°38' N
Longitude: 79.537298	79°32'14" E
2023-10-21(Sat) 11:00(am)	

4.1.1.1.14 B-IV-312 Drawing Hall



Decimal	DMS
Latitude: 18.053462	18°31'2" N
Longitude: 79.537628	79°32'12" E
2023-10-27(Fri) 03:01(pm)	

4.1.1.1.15 B-II-201 New Seminar Hall



Decimal	DMS
Latitude: 18.054031	18°31'14" N
Longitude: 79.538594	79°32'18" E
2023-10-20(Fri) 03:55(pm)	

4.1.1.1.16 B-III-210 Mechanical Seminar Hall



Decimal	DMS
Latitude: 18.054257	18°31'5" N
Longitude: 79.538032	79°32'14" E
2024-03-06(Wed) 11:07(am)	

4.1.1.1.21 ALL CLASS ROOMS ARE WITH ICT FACILITIES B-VI-102



Decimal	DMS
Latitude: 18.054292	18°31'5" N
Longitude: 79.538579	79°32'16" E
2024-03-06(Wed) 11:06(am)	

4.1.1.1.22 ALL CLASS ROOMS ARE WITH ICT FACILITIES B-VI-102



	Decimal	DMS
Latitude	18.054315	18°2'13" N
Longitude	79.537969	79°32'18" E
2024-03-06(Wed) 11:06(am)		

4.1.1.2.3 ALL CLASS ROOMS ARE WITH ICT FACILITIES B-VI-102



	Decimal	DMS
Latitude	18.054344	18°2'15" N
Longitude	79.537966	79°32'18" E
2024-03-06(Wed) 11:07(am)		

4.1.1.2.4 ALL CLASS ROOMS ARE WITH ICT FACILITIES B-VI-102



	Decimal	DMS
Latitude	18.054257	18°2'15" N
Longitude	79.538032	79°32'18" E
2024-03-06(Wed) 11:07(am)		

4.1.1.2.1 ALL CLASS ROOMS ARE WITH ICT FACILITIES B-VI-102




	Decimal	DMS
Latitude	18.054292	18°2'13" N
Longitude	79.538379	79°32'18" E
2024-03-06(Wed) 11:06(am)		

4.1.1.2.2 ALL CLASS ROOMS ARE WITH ICT FACILITIES B-VI-102



	Decimal	DMS
Latitude	18.054315	18°2'13" N
Longitude	79.537969	79°32'18" E
2024-03-06(Wed) 11:06(am)		

4.1.1.2.3 ALL CLASS ROOMS ARE WITH ICT FACILITIES B-VI-102




	Decimal	DMS
Latitude	18.054344	18°2'15" N
Longitude	79.537966	79°32'18" E
2024-03-06(Wed) 11:07(am)		

4.1.1.2.4 ALL CLASS ROOMS ARE WITH ICT FACILITIES B-VI-102



	Decimal	DMS
Latitude	18.054868	18°3'17" N
Longitude	79.539132	79°32'20" E
2023-11-09(Thu) 02:24(pm)		



	Decimal	DMS
Latitude	18.054871	18°3'17" N
Longitude	79.53921	79°32'21" E
2023-11-09(Thu) 02:28(pm)		



	Decimal	DMS
Latitude	18.05487	18°3'17" N
Longitude	79.539215	79°32'21" E
2023-11-09(Thu) 02:33(pm)		

FACILITIES FOR SPORTS




	Decimal	DMS
Latitude	18.053215	18°3'11" N
Longitude	79.539254	79°32'21" E
2023-02-17(Fri) 03:08(pm)		



	Decimal	DMS
Latitude	18.05412	18°3'14" N
Longitude	79.538833	79°32'19" E
2023-02-17(Fri) 03:01(pm)		



	Decimal	DMS
Latitude	18.053198	18°3'11" N
Longitude	79.537341	79°32'14" E
2023-02-17(Fri) 03:31(pm)		



	Decimal	DMS
Latitude	18.054054	18°3'14" N
Longitude	79.539634	79°32'22" E
2023-02-17(Fri) 02:53(pm)		



	Decimal	DMS
Latitude	18.053713	18°3'13" N
Longitude	79.53982	79°32'23" E
2023-02-17(Fri) 02:54(pm)		



	Decimal	DMS
Latitude	18.054232	18°3'15" N
Longitude	79.540303	79°32'25" E
2023-02-17(Fri) 02:45(pm)		



	Decimal	DMS
Latitude	18.053713	18°3'13" N
Longitude	79.53982	79°32'23" E
2023-02-17(Fri) 02:54(pm)		



	Decimal	DMS
Latitude	18.053752	18°3'13" N
Longitude	79.539752	79°32'23" E
2023-02-17(Fri) 02:54(pm)		



	Decimal	DMS
Latitude	18.054102	18°3'14" N
Longitude	79.53984	79°32'23" E
2023-02-17(Fri) 02:53(pm)		



	Decimal	DMS
Latitude	18.046625	18°2'47" N
Longitude	79.539796	79°32'23" E
2023-02-17(Fri) 02:58(pm)		




	Decimal	DMS
Latitude	18.054122	18°3'14" N
Longitude	79.539969	79°32'23" E
2023-02-17(Fri) 02:52(pm)		




	Decimal	DMS
Latitude	18.054048	18°3'14" N
Longitude	79.540019	79°32'24" E
2023-02-17(Fri) 02:52(pm)		







	Decimal	DMS
Latitude	18.054392	18°3'15" N
Longitude	79.539519	79°32'22" E
2023-02-17(Fri) 03:02(pm)		








	Decimal	DMS
Latitude	18.054067	18°3'14" N
Longitude	79.540063	79°32'24" E
2023-02-17(Fri) 02:52(pm)		











	Decimal	DMS
Latitude	18.054596	18°3'16" N
Longitude	79.53883	79°32'19" E
2023-02-17(Fri) 03:00(pm)		







FACILITIES FOR ALTERNATE SOURCES OF ENERGY AND ENERGY CONSERVATION



AMENITIES








YOGA FACILITIES



PEDESTRIAN FRIENDLY PATHWAYS



DISABLED-FRIENDLY DIVYANGJAN WASHROOMS

WATER CONSERVATION FACILITIES

